




THIRD SCHEDULE
Antakirinja Matu-Yankunytjatjara
Pt Woorong Downs (PE2175)
Pastoral ILUA

-  ILUA Area
-  Native Title Determination Application
- SAD6007/98 Antakirinja Matu-Yankunytjatjara (SC95/7)**

Map created by: Geospatial Services,
 National Native Title Tribunal (15/03/2011)
 Agreement/Application boundary data compiled by NNTT based on data sourced from Dept of Environment & Heritage and Dept for Transport, Energy & Infrastructure, SA.
 Non-Freehold data sourced from Dept for Transport, Energy and Infrastructure, SA (July 2010).
 Localities & Topographic data is © Commonwealth of Australia (Geoscience Australia) 2001 and 2003.

- Land Tenure**
 Freehold is uncoloured
-  Aboriginal Freehold
 -  Other Crown Lease
 -  Pastoral Lease
 -  Reserve/Park
 -  Unallotted Crown Land

© Commonwealth of Australia 2011
 The Registrar, the National Native Title Tribunal and its staff, members and agents and the Commonwealth (collectively the Commonwealth) accept no liability and give no undertakings guarantees or warranties concerning the accuracy, completeness or fitness for purpose of the information provided. In return for you receiving this information you agree to release and indemnify the Commonwealth and third party data suppliers in respect of all claims, expenses, losses, damages and costs arising directly or indirectly from your use of the information and the use of the information you obtained by any third party.



Latitude and Longitude based on Geocentric Datum of Australia 1994
 Non Projection



Location Diagram

